



CITY OF SILVERTON

Parks and Recreation Master Plan Project Advisory Committee Meeting

Silverton City Council Chambers
421 S. Water Street
Meeting to be held in person with a virtual option
Tuesday, January 2, 2024 – 6:30 p.m.

Zoom Meeting Link: <https://us02web.zoom.us/j/89054043532>

Dial in: 1 (253) 215-8782 Webinar ID: 890 5404 3532

AGENDA

- I. **Call to Order, Pledge of Allegiance and Roll Call**
- II. **Approval of Minutes – November 7, 2023**
- III. **Public Comment – Items not on this Agenda**
- IV. **Discussion**
 - 4.1 **Review Open House Results**
- V. **Adjournment**

Americans with Disabilities Act – The City of Silverton intends to comply with the A.D.A. The meeting location is accessible to individuals needing special accommodations such as a sign language interpreter, headphones, or other special accommodations for the hearing impaired. To participate, please contact the City at 503-874-2216 at least 48 hours prior to the meeting.

A copy of the full packet is available on the City's website at www.silverton.or.us/agendacenter. In accordance with House Bill 2560 the meeting will be held electronically using the Zoom web conference platform. Please submit written comments to jgottgetreu@silverton.or.us by 3:00 p.m. on Tuesday, January 2, 2024. Comments received will be shared with the PRPAC at the meeting and included in the record.

1 CITY OF SILVERTON
2 **PARKS & RECREATION MASTER PLAN ADVISORY COMMITTEE MINUTES**

3 **421 South Water Street and Zoom Web Conference Platform**

4
5 **November 07, 2023, 6:30 p.m.**

6
7 **I. CALL TO ORDER, PLEDGE OF ALLEGIANCE AND ROLL CALL**

8
9 Chairman Freilinger called the meeting to order at 6:30 p.m. Committee members and staff were
10 present in person and through the virtual meeting platform Zoom consistent with House Bill 2560.

11
12

Present	Excused	
X		Jason Freilinger {Chairman}
	X	David Castle
X		Dan Coleman
X		Heather Desmarteau-Fast
X		Aylene Geringer
X		Therese Gerlits
X		Marty Limbird
X		Angie Lindstedt
X		Katie Metzger
X		April Newton
	X	John Dewayne Powell
	X	Quinton Powell
X		Guy Rodrigu
X		Ryan Skaife
X		Marie Traeger

13
14
15
16
17
18
19
20
21
22
23
24
25
26
27
28

29
30
31 **Staff Present:**

32 Community Development Director, Jason Gottgetreu; Associate Planner, Shauna Godlevsky.

33
34 **II. APPROVAL OF MINUTES:**

35 Member Newton moved to approve the minutes from the October 3,2023, meeting, the motion was
36 seconded by Member Gerlits and passed unanimously.

37
38 **III. PUBLIC COMMENT:** There were no comments.

39
40 **IV. DISCUSSION/ACTION:**

41
42 **4.1 Discussion on Open House Materials**

43 Director Gottgetreu informed the Committee the open house scheduled for December 5, 2023,
44 would be held at the Silverton Senior Center. They then offered alternatives for the timing and
45 structure of the open house for consideration.

1 The Committee and Director Gottgetreu discussed sizing of the conceptual visual diagrams and
2 alternatives for community feedback other than attending the open house. A virtual survey option
3 was considered.
4

5 Director Gottgetreu progressed with their presentation providing a visual diagram of the Greenway
6 conceptual design. They displayed the layout of comment cards, goal objective priority lists, and
7 a diagram for preferred features; each attendee would have the opportunity to choose two options.
8 Director Gottgetreu opened the floor for questions.
9

10 The Committee and Director Gottgetreu considered restructuring the priority objectives
11 questionnaire. Additionally, accessibility for ambulatory citizens was discussed to add as a feature.
12

13 Member and Director Gottgetreu discussed the potential layout of the greenways conceptual
14 design. Director Gottgetreu clarified the conceptual design vision and feasibility of erection of the
15 greenways. Consideration for community understanding that the designs were conceptual and not
16 all potential was discussed.
17

18 Chairman Freilinger mentioned adding impervious surface material selections for alternatives to
19 gravel greenways.
20

21 Director Gottgetreu proceeded to present the potential sports field locations with a conceptual
22 vision diagram.
23

24 The Committee considered the validity of upgrading fields in lieu of creating additional
25 greenspace. The field at Robert Frost Elementary School was considered along with creating a
26 subsection of the questionnaire for investment and improvement of current field surfaces. Process
27 for potential School District partnership was then discussed. Discussion led to preferred property
28 locations and the process for City obtainment of land and future annexation.
29

30 Director Gottgetreu displayed a visual conceptual design of the future park on the Ike Mooney
31 property. The example asked attendees to choose two preferred amenities for the area.
32

33 Security and safety of the Ike Mooney property was discussed, in conjunction with Silverton Police
34 Departments jurisdiction.
35

36 The next item for presentation was the location of new restroom facilities. The conceptual design
37 offered eight different locations for attendees to choose from. Attendees would have one
38 preference to select.
39

40 The future Civic Center park was displayed with the option for attendees to choose two amenities
41 for prioritization.
42

43 Chairman Freilinger relayed concern for skewed data retrieval.
44

45 The Committee considered restructuring the process for data collection for the Civic Center
46 amenities. Discussion was had on the inclusion of parking as an amenity option and alternative

1 surfaces for a parking lot to offer it as multi-use. There was consensus to remove the parking lot
2 option and have it revisited by an alternate Committee. The splash pad amenity was then talked
3 over with water conservation as a key point. Beautification was an added topic with potential for
4 a multi-use arbor area.

5
6 The Conceptual Visual Design for the future Petit Park Reservoir was then displayed with the
7 potential amenities; attendees would have two to prioritize.

8
9 The Committee and Director Gottgetreu discussed the potential amenities and feasibility of such.

10
11 Lastly, the Conceptual Visual Design for Pickel Ball court locations was displayed. Director
12 Gottgetreu provided the potential amenities for the space.

13
14 The Committee discussed parking for the Pickel ball courts and whether additional parking would
15 be essential. Amenities were then discussed with potential for community fundraising for funding
16 of the more costly options [if preferred].

17
18 Director Gottgetreu displayed the Open House flyer for the Committee.

19
20 **REPORTS AND COMMUNICATIONS:**

21
22 The next meeting in January 2024 will be comprised of the information obtained from the open
23 house on December 5, 2023.

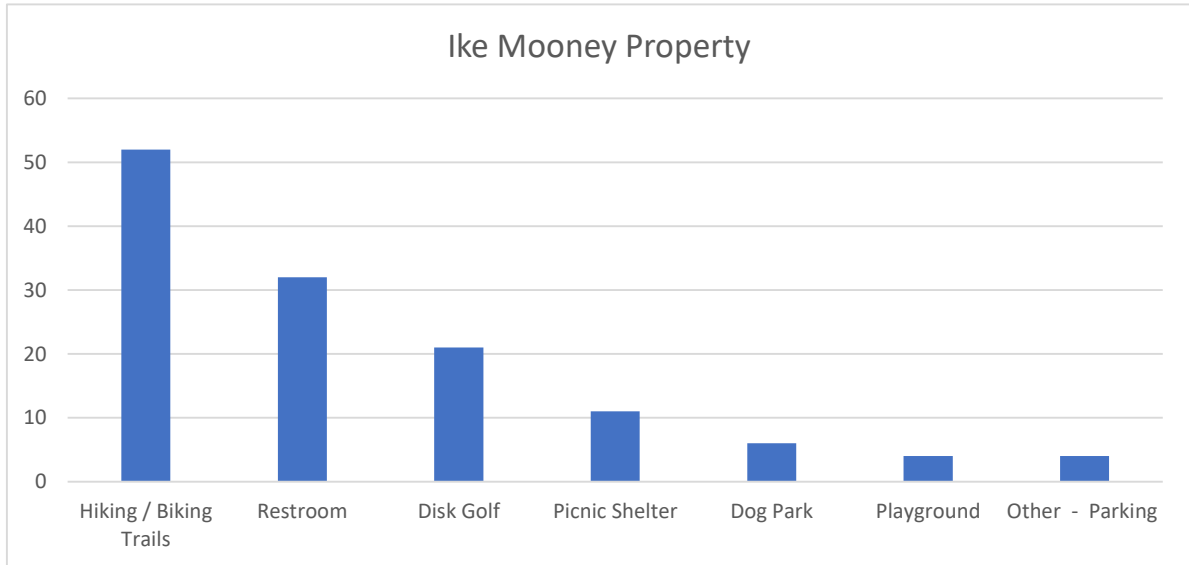
24
25 **V. ADJOURNMENT**

26 The meeting was adjourned at 8:18pm
27 /s/ Cleone Cantu Planning and Permit Assistant

Boards with Dots

Ike Mooney Property

Hiking / Biking Trails	52
Restroom	32
Disk Golf	21
Picnic Shelter	11
Dog Park	6
Playground	4
Other - Parking	4






Ike Mooney Property




Disk Golf




Restroom



Picnic Areas / Shelters for Group Gathering




Hiking / Biking Trails



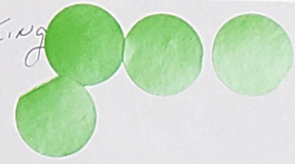
Playground



Dog Park



Parking



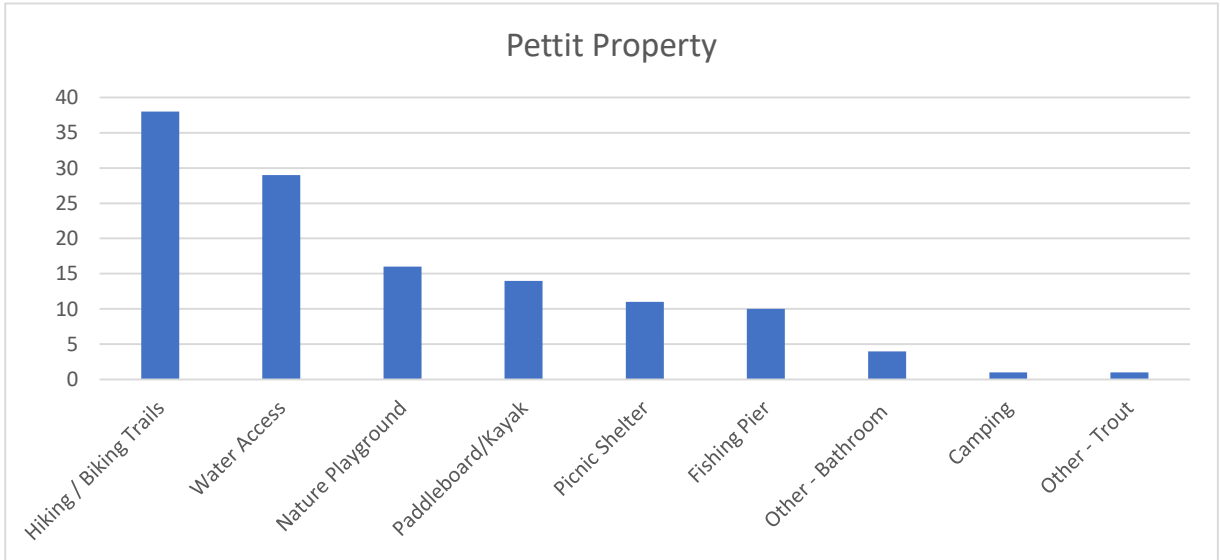
Other

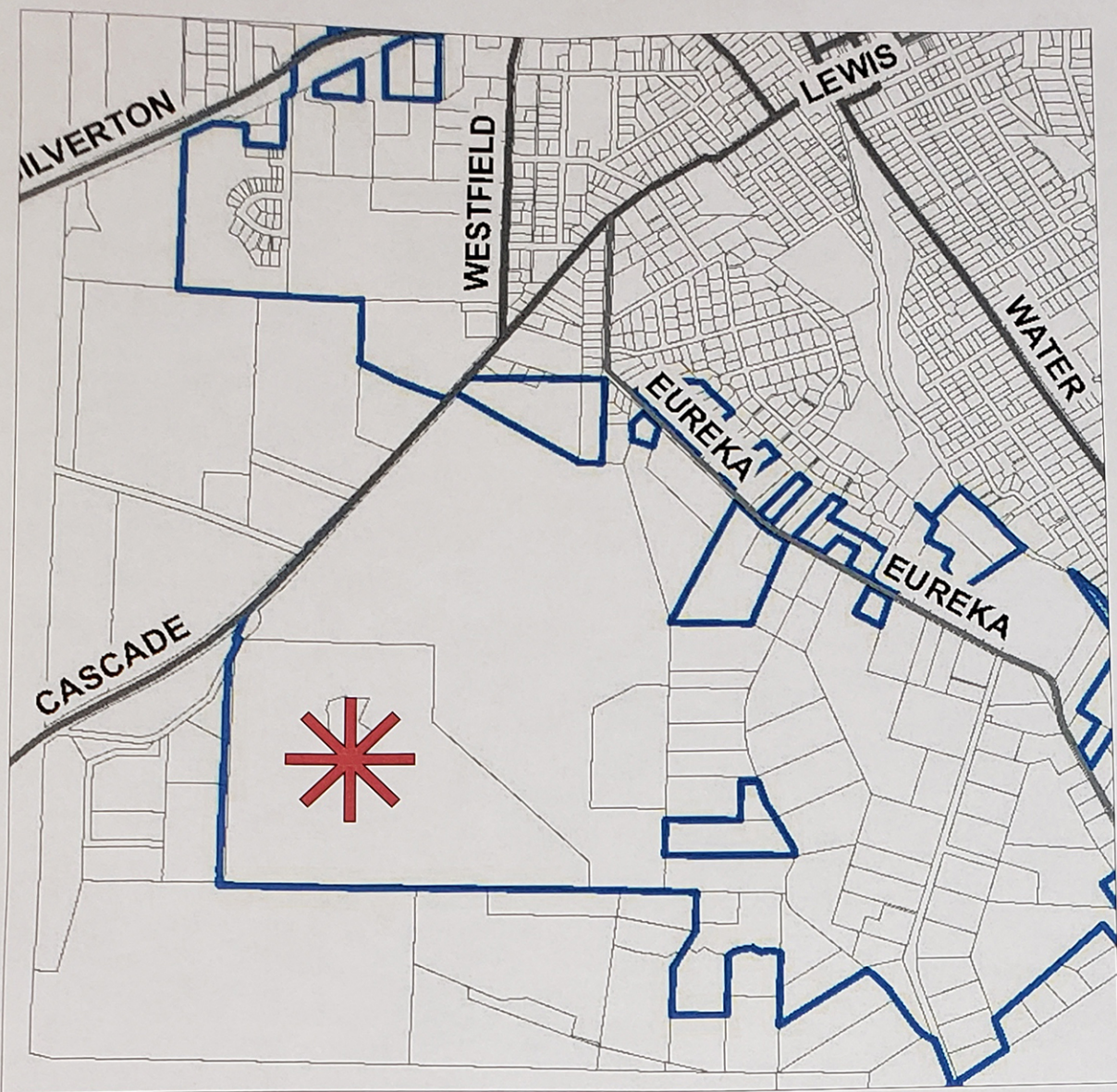


CHOOSE YOUR TOP 2 PRIORITIES FOR THE IKE MOONEY FUTURE PARK

Pettit Property

Hiking / Biking Trails	38
Water Access	29
Nature Playground	16
Paddleboard/Kayak	14
Picnic Shelter	11
Fishing Pier	10
Other - Bathroom	4
Camping	1
Other - Trout	1





Pettit Property



Water Access



Paddleboard/Kayak



Picnic Areas / Shelters for Group Gathering



Hiking / Biking Trails



Nature Playground



Fishing Pier



Camping

Trail
 bathroom

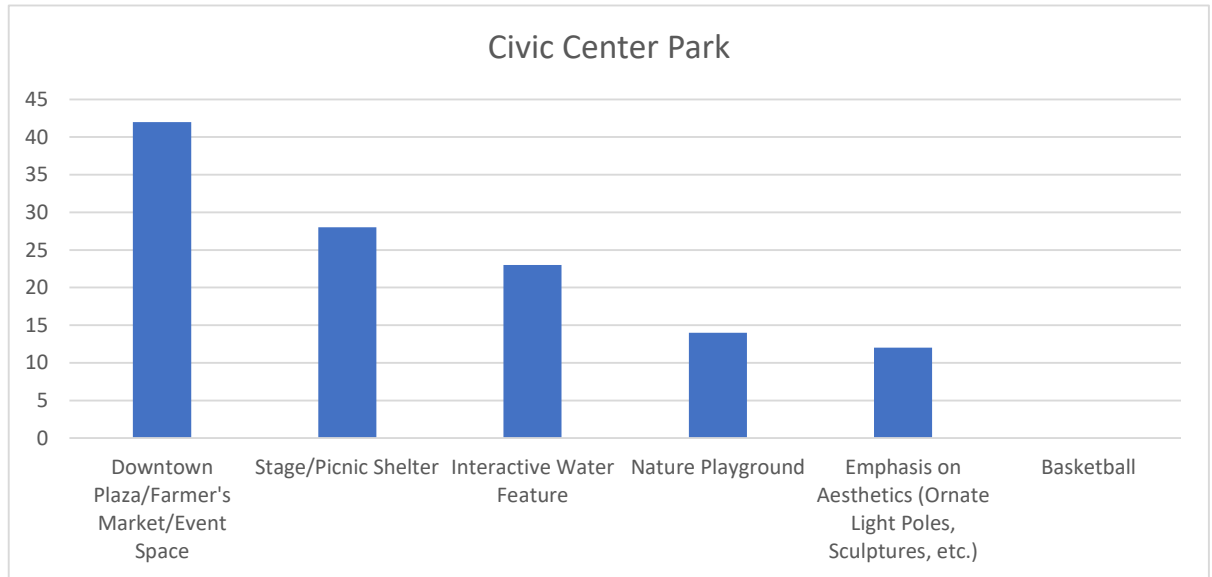
Other



CHOOSE YOUR TOP 2 PRIORITIES FOR THE
PETTIT RESERVOIR FUTURE PARK

Civic Center Park

Downtown Plaza/Farmer's Market/Event Space	42
Stage/Picnic Shelter	28
Interactive Water Feature	23
Nature Playground	14
Emphasis on Aesthetics (Ornate Light Poles, Sculptures, etc.)	12
Basketball	0







Civic Center Future Park



Stage/Picnic Shelter




Nature Playground



Downtown Plaza/Farmer's Market/Event Space



Emphasis on Aesthetics (Ornate Light Poles, Sculptures & Art, etc.)



Interactive Water Feature



Basketball



Parking

• Stage with a splash pad for the kids to play in during summer concerts

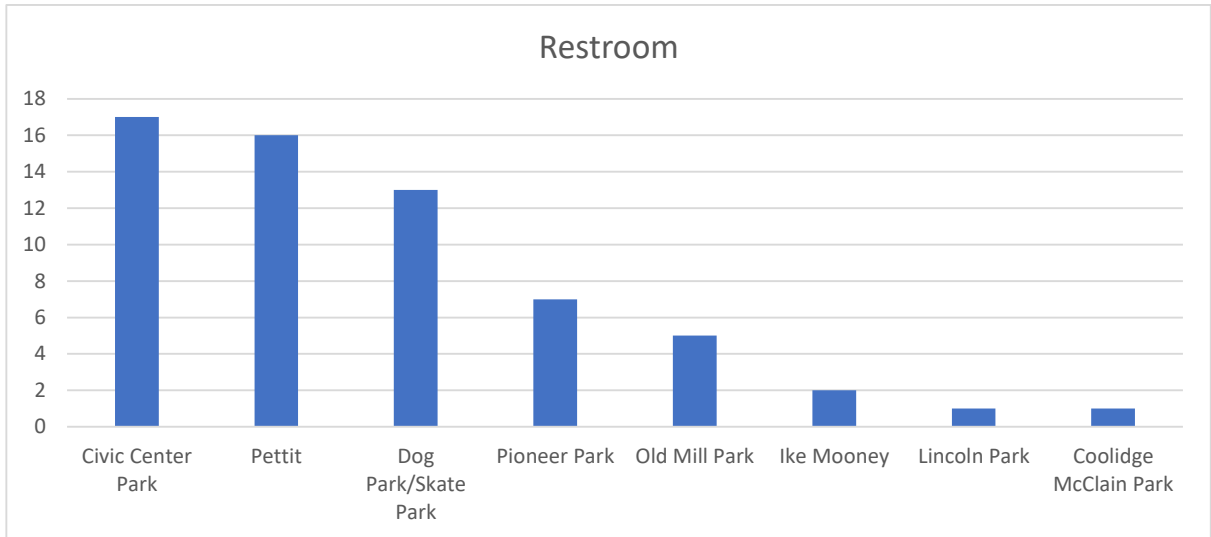
Other

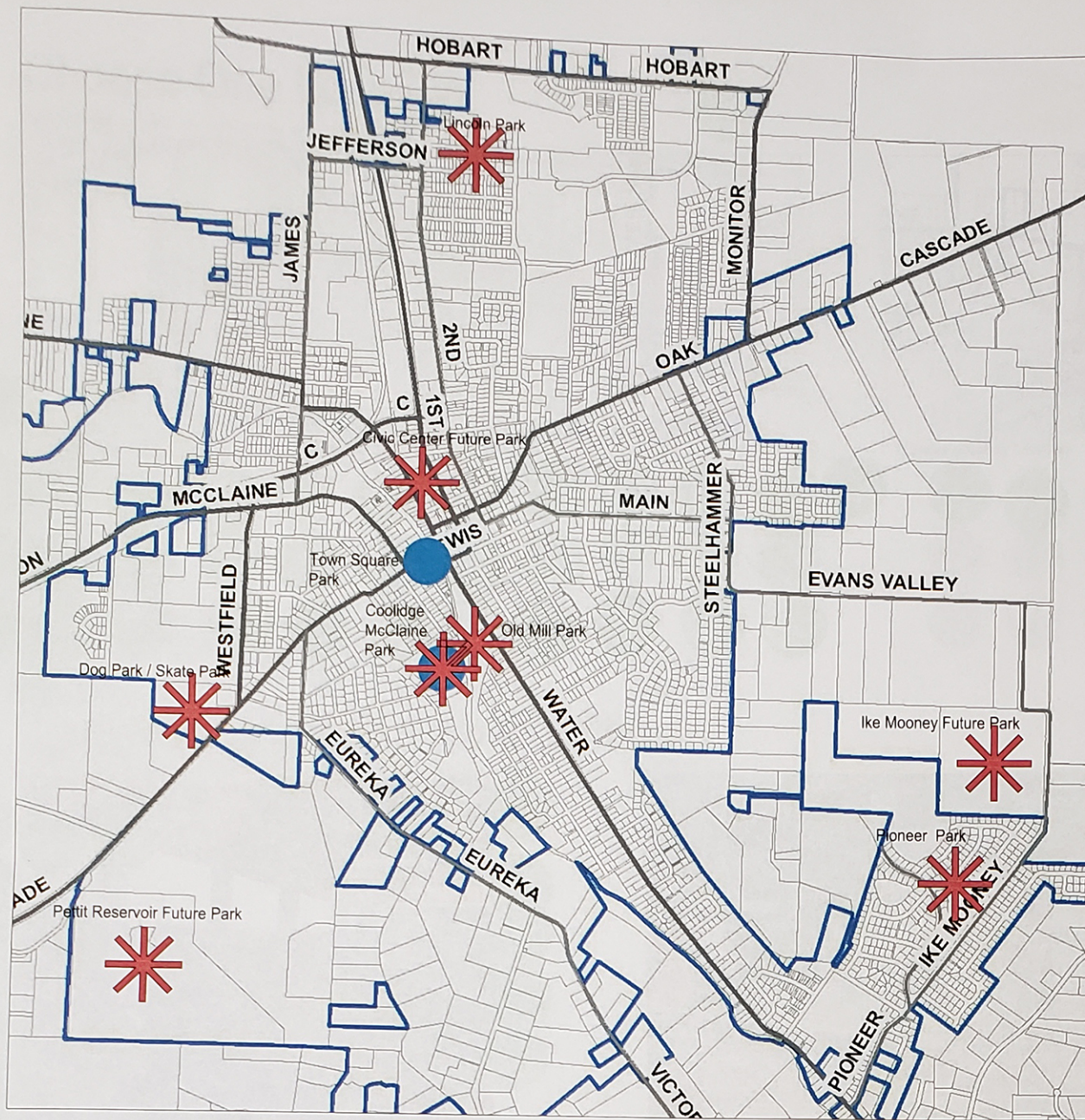


CHOOSE YOUR TOP 2 PRIORITIES FOR THE CIVIC CENTER FUTURE PARK (SOUTH PROPERTY)

Restroom

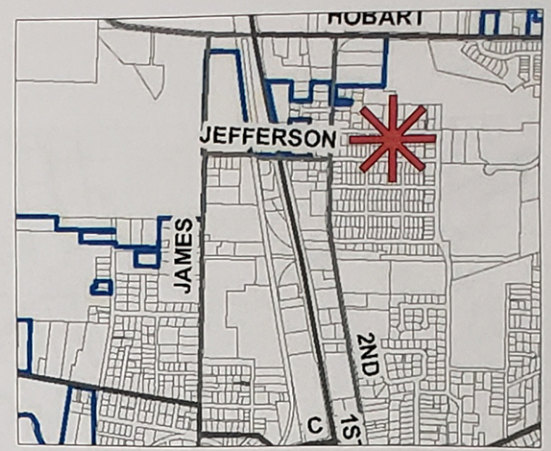
Civic Center Park	17
Pettit	16
Dog Park/Skate Park	13
Pioneer Park	7
Old Mill Park	5
Ike Mooney	2
Lincoln Park	1
Coolidge McClain Park	1





Overall Map


* Potential New Restroom Location
 ● Existing Restroom Location



Lincoln Park



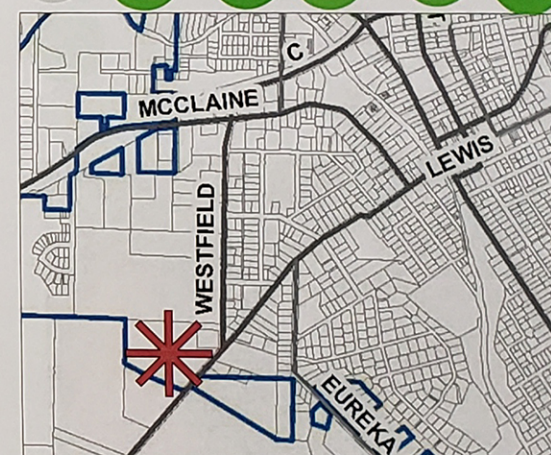

Civic Center Future Park



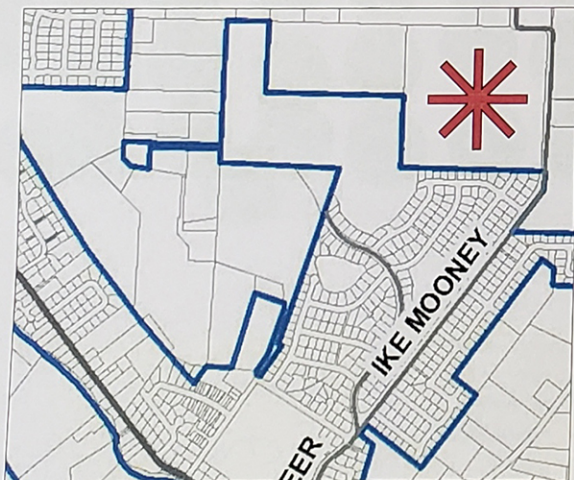

Pioneer Park



Coolidge McClaine Park




Dog Park / Skate Park




Ike Mooney Future Park



Petit Future Park



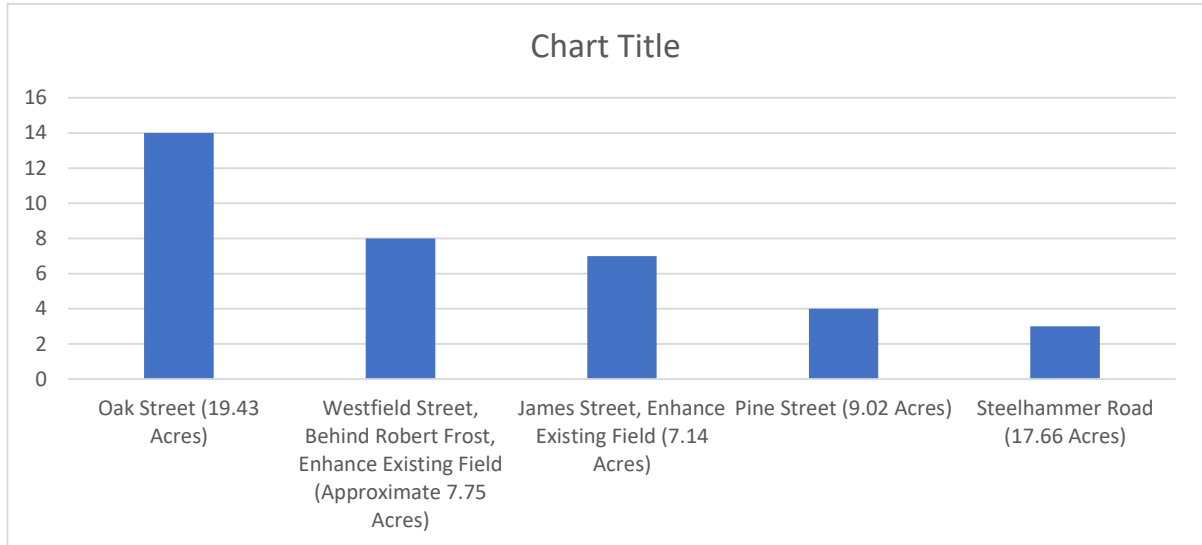
Old Mill Park



CHOOSE YOUR TOP (ONE) PRIORITY FOR A NEW RESTROOM LOCATION

Preferred Ball Field Locations

Oak Street (19.43 Acres)	14
Westfield Street, Behind Robert Frost, Enhance Existing Field (Approximate 7.75 Acres)	8
James Street, Enhance Existing Field (7.14 Acres)	7
Pine Street (9.02 Acres)	4
Steelhammer Road (17.66 Acres)	3



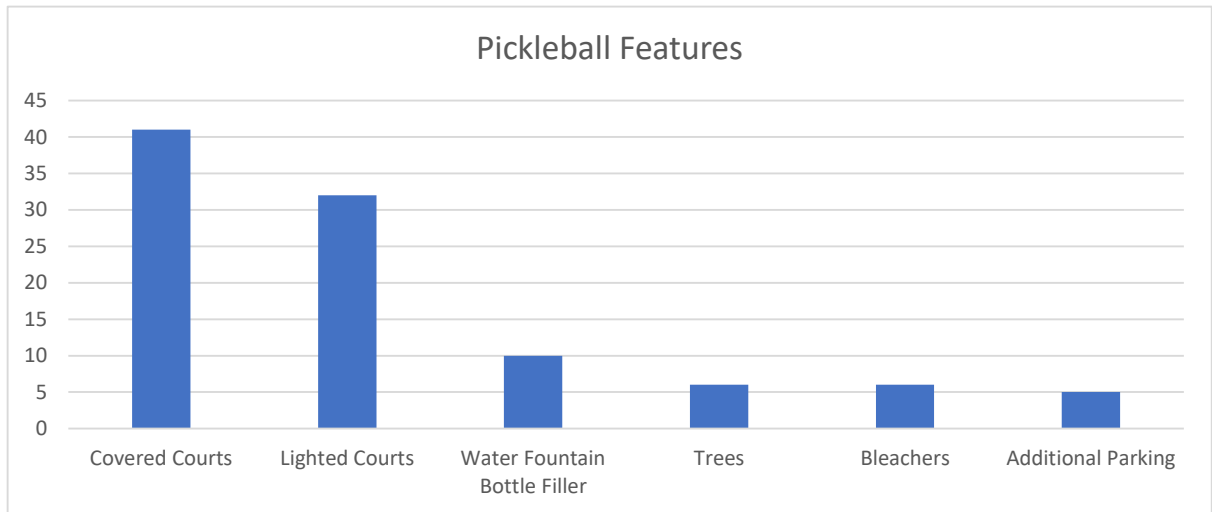
Pickleball

Location

Senior Center/Dog Park/Skate Park Property	37
A Street Property	2

Features

Covered Courts	41
Lighted Courts	32
Water Fountain Bottle Filler	10
Trees	6
Bleachers	6
Additional Parking	5



Comments

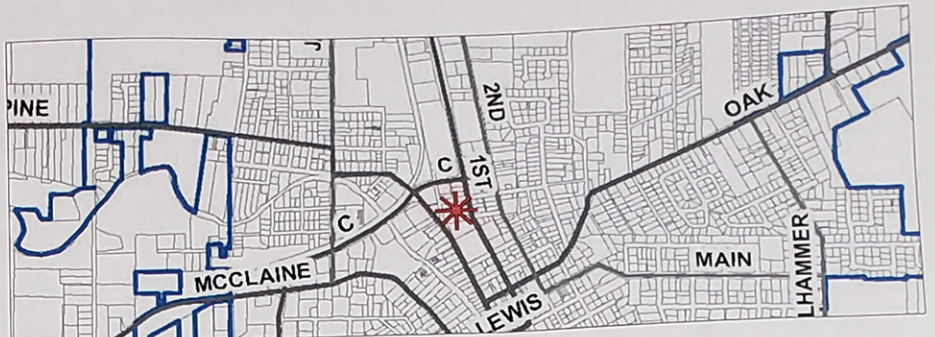
1. Do we need 6 courts? Maybe save money and build 4 covered, lighted courts
2. Please perform acoustic study to learn impacts of noise to surrounding properties.
3. How easy would this be to convert when pickleball falls out of favor?
4. Combine tennis/pickleball. Currently limited access to school courts.
5. Futsal
6. Would love 4 lighted pickleball courts.

Choose One Location

PARKS ADVISORY COMMITTEE LOCATION RECOMMENDATIONS



Senior Center / Dog Park / Skate Park Property Location



A Street Property Location

Two rows of green circles for selection. The first row has 15 circles, with the 1st and 2nd circles selected. The second row has 15 circles, with the 1st and 2nd circles selected.

Choose Your Top Two Priorities



Covered Courts



Bleachers



Additional Parking



Lighted Courts



Trees



Water Fountain/Bottle Filler

Priority selection circles for each category:

- Covered Courts: 15 circles, 1st and 2nd selected.
- Bleachers: 15 circles, 1st and 2nd selected.
- Additional Parking: 15 circles, 1st and 2nd selected.
- Lighted Courts: 15 circles, 1st and 2nd selected.
- Trees: 15 circles, 1st and 2nd selected.
- Water Fountain/Bottle Filler: 15 circles, 1st and 2nd selected.

Do we need
6 courts?
Maybe save
\$\$ + build
4 covered
lighted courts

PLEASE PERFORM ACOUSTIC
STUDY TO LEARN IMPACTS
OF NOISE TO SURROUNDING
PROPERTIES.

How easy
would this be
to convert when
pickleball falls
out of favor?

Skate park could
really use a
mini bowl

Combo tennis/pickleball
limited
access to school
district courts.
multi use
FUTURE!

Would love 4
lighted pickleball
courts. Thanks

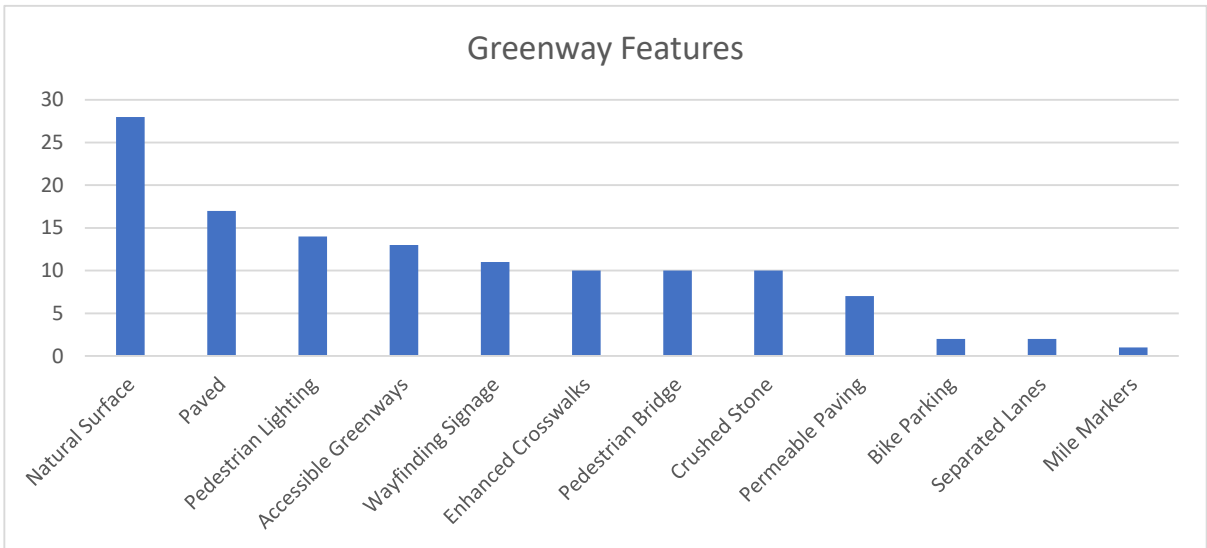
Other



PICKLEBALL

Greenway Features

Natural Surface	28
Paved	17
Pedestrian Lighting	14
Accessible Greenways	13
Wayfinding Signage	11
Enhanced Crosswalks	10
Pedestrian Bridge	10
Crushed Stone	10
Permeable Paving	7
Bike Parking	2
Separated Lanes	2
Mile Markers	1






Paved

Grid of 20 green circles for selection.



Crushed Stone

Grid of 20 green circles for selection.



Natural Surface

Grid of 20 green circles for selection.



Permeable Paving

Grid of 20 green circles for selection.



Enhanced Crosswalks

Grid of 20 green circles for selection.



Bike Parking

Grid of 20 green circles for selection.



Pedestrian Lighting

Grid of 20 green circles for selection.



Mile Markers

Grid of 20 green circles for selection.



Wayfinding Signage

Grid of 20 green circles for selection.



Pedestrian Bridge

Grid of 20 green circles for selection.



Separated Lanes

Grid of 20 green circles for selection.



Accessible Greenways

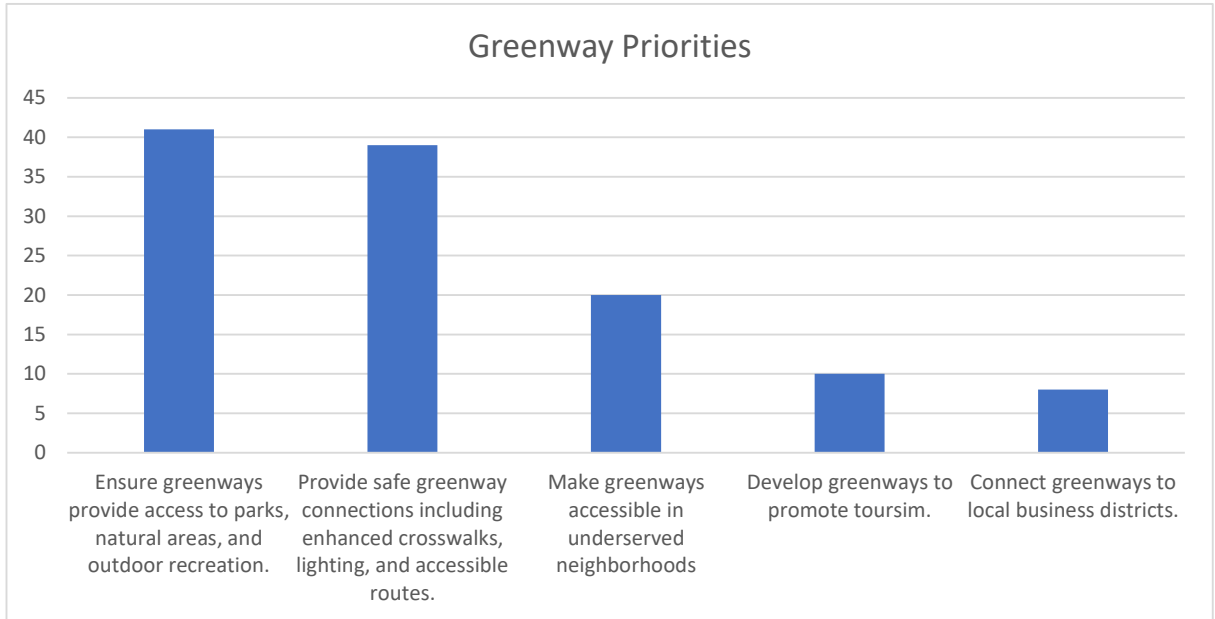
Grid of 20 green circles for selection.



PICK THE TOP 2 GREENWAY FEATURES YOU WOULD YOU LIKE.

Greenway Priorities

Ensure greenways provide access to parks, natural areas, and outdoor recreation.	41
Provide safe greenway connections including enhanced crosswalks, lighting, and accessible routes.	39
Make greenways accessible in underserved neighborhoods	20
Develop greenways to promote tourism.	10
Connect greenways to local business districts.	8



What are your priorities for greenways?

Choose your top two priorities



Goals	Objectives	
<p>Improve Connectivity & Safety</p>	<p>Provide safe greenway connections including enhanced crosswalks, lighting, and accessible routes.</p>	
<p>Enhance Quality of Life, Health & Equity</p>	<p>Ensure greenways provide access to parks, natural areas, and outdoor recreation</p>	
	<p>Make greenways accessible in underserved neighborhoods</p>	
<p>Support Local Economic Development & Tourism</p>	<p>Connect greenways to local business districts</p>	
	<p>Develop greenways to promote tourism</p>	

Greenways

City of Silverton

Comment Card – Parks Master Plan Update

Trails: The loop people like to walk is
Downtown - Coolidge - stairs - Abigua Heights -
Danger Hill. ~~people like going~~
Especially going up/down danger hill
and the stairs. ~~the only part~~ One of
the only parts that isn't paved happens to be
the City's property @ the water plant.

Contact information (optional):

Name

e-mail

Home address

City of Silverton
Comment Card – Parks Master Plan Update

Swimming

Adjust City budget to include pool
operations fund. Stop paying for operations
through bonds.

Contact information (optional):

Carl Krigbaum

Name

ckrigbaum@gmail.com

e-mail

1255 Reserve St.

Home address

City of Silverton

Comment Card – Parks Master Plan Update

1. Turn Unpaved Rd ^{North of} ~~on~~ ^EMain between AMES and Park into green way/Park after water project. I think it is a hidden park waiting to be made.
2. Let people volunteer for the City to grow Parks? Recreation to include programming for a Teen Center. Or to build City Approved trails at the reservoir. Thanks.

Contact information (optional): Carl Krijbaum CKrijbaum@gmail.com
Name e-mail

1255 Reserve St

Home address

City of Silverton
Comment Card – Parks Master Plan Update

1. Send a staff member to become a Certified Playground Safety Inspector.
2. Maintain the safety surface of playgrounds to meet the safety standard. None of the playgrounds are currently meeting the standard.

Thanks

Contact information (optional):

Carl Krigbaum ckrigbaum@gmail.com

Name

e-mail

1255 Reserve St.

Home address

City of Silverton
Comment Card – Parks Master Plan Update

Create partnerships with School District
for use of Recreation Spaces. Gyms, fields,
courts, playgrounds.

Churches also have spaces that have
community recreation value.

Thanks

Contact information (optional):

Carl Krigbaum CKrigbaum@gmail.com

Name

e-mail

1255 Reserve St.

Home address

City of Silverton

Comment Card – Parks Master Plan Update

need a park on the East side of town like Crestview neighbor hood w/ playground equipment

Steelhammer Ave

Contact information (optional):

Saan Weikman
Name

saanjkw@gmail.com
e-mail

140 Cambridge Ave
Home address

City of Silverton
Comment Card – Parks Master Plan Update

Paved Pump track/ flow trails, ala Bentonville,
AK, and better, brighter skatepark lights.

~~#~~ Build more trail at Roger's Wayside!

Silver Falls Composite NICA team would love to
help!

Contact information (optional):

Jalen Moore

Name

ljalenmoore03@gmail

e-mail

Home address

City of Silverton

Comment Card – Parks Master Plan Update

- Stocking fish @ Pettit Reservoir
- Market Silverton Skate park as tourism destination
- Connect All-Abilities playground to parking lot w/ boardwalk
- Have a riversurfing consulting company develop a concept
- Interpretation signs w/ partnership w/ Historical Society
- Improve road crossing from preschool to ~~the~~ Old Mill
- ADA Restrooms @ Old Mill Park can potentially be CDBG eligible

Contact information (optional): _____

Name

e-mail

Home address

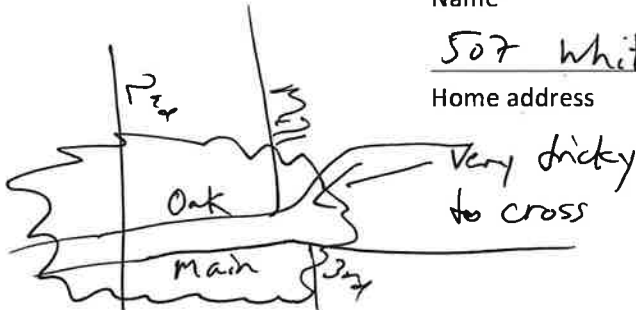
City of Silverton
Comment Card – Parks Master Plan Update

Pedestrian safety across Oak and Main between Mill/3rd and second street is a major barrier for connectivity due to the visibility (lack of) and speed of traffic coming down the hill. These quieter streets are preferable for children, but these streets pose a barrier. I won't send my son to the library currently (12 years old) and when walking/jogging, this is the most dangerous pinch point. Not all traffic prefers the main route, especially when quieter/practical/safer routes are available.

Contact information (optional): Charlotte Goldman charlottegoldman507@gmail.com
Name e-mail

507 Whittier St

Home address



City of Silverton
Comment Card – Parks Master Plan Update

Natural walking trails around the
Web Lake area/wetlands/Park
would help preserve the area
from future development in
housing or industry

Contact information (optional):

Name Kelley Morehouse e-mail Kelley.morehouse@gmail.com
Home address 115th St Silverton

City of Silverton

Comment Card – Parks Master Plan Update

We should put a trail around
to the reservoir. Currently it's
not safe to walk to it. And we
should make a sand beach for
the many kids & families that
swim there.

Contact information (optional):

Rob Ambrose

Name

ROB.AMBROSE@CMAA2.CO

e-mail

924 Pioneer Dr

Home address

City of Silverton
Comment Card – Parks Master Plan Update

Paved pump track at the skate park

Contact information (optional):

Name

e-mail

Home address

City of Silverton
Comment Card – Parks Master Plan Update

A paved pump track would be sweet, something like what Portland has at Gate Way Green.

Riding a pump track, regardless of what type of wheels you have is a ton of fun. And a great workout. A paved pump track would go great in the Judy Schmidt Memorial Park

Contact information (optional): Justin Benzwerfel Justinbfalline@gmail.com
Name e-mail

Home address

City of Silverton

Comment Card – Parks Master Plan Update

This was a very well-organized event! So fun & informative. This should be a template for future Community feedback events. Well done!

I'm especially interested in the new greenway idea. A focus on safety & accessibility will be important. I love the enthusiasm for pickleball, but can these courts also accommodate 4-square or other fun outdoor games? Looking forward to future updates!

Contact information (optional): MEAGAN GRIFFIN MBGRIFFIN94@GMAIL.COM

Name

e-mail

527 Jersey St

Home address

City of Silverton

Comment Card – Parks Master Plan Update

new option!!
- public

green space across main from VTP
between Petila & Steer's property
(Ames & Park St, N of Main)

Contact information (optional):

Dana Smith

Name

e-mail

Home address

City of Silverton

Comment Card – Parks Master Plan Update

Love the concept of better connecting the city through more trails! Thank you for working to improve the safety of bicycle and pedestrian facilities! This is so important.

Please don't stop trying for a safer connection to town for the Webb Lake neighborhood (on Hobart) or otherwise.

Contact information (optional):

Name

Holly Byram

e-mail

hollycbyram@gmail.com

Home address

1704 Menganser

City of Silverton

Comment Card – Parks Master Plan Update

I would love to see mature trails connect with the wet lands and oak trees conservation near Mark Twain

Contact information (optional): _____

Name

e-mail

Home address

Greenways Comment Card

What greenway connection/segment would you like to see as the first priority? Is there a proposed greenway route you feel is missing from the map?

- Petitt Park

- slower speeds by state park past gardens.

- crosswalk across cascade hwy - state park to other side of hwy/main st.

Contact information (optional):

Name Karen Schwab

e-mail karen@vineyardmanager.com

Home address _____

Greenways Comment Card

What greenway connection/segment would you like to see as the first priority? Is there a proposed greenway route you feel is missing from the map?

I would very much like access ~~up~~ directly up the hill ~~to~~ Coe Lodge McClain Park to neighborhood above.
Also a walking trail ~~that~~ that loops around city!

Contact information (optional):

Name

Tom Newton garagehousetom@gmail.com

e-mail

908 Reserve 97381

Home address

Greenways Comment Card

What greenway connection/segment would you like to see as the first priority? Is there a proposed greenway route you feel is missing from the map?

Pioneer to Abiqua Hts to Downtown
CM Park to Eureka to OG
Pettit Reservoir (why isn't this done?)

Contact information (optional):

Dana Smith

Name

e-mail

Home address

Greenways Comment Card

What greenway connection/segment would you like to see as the first priority? Is there a proposed greenway route you feel is missing from the map?

The greenway proposed on the old railroad tracks between Whittier street and the neighboring area is an excellent idea. It would help make a fast and safe pedestrian connection.

Pedestrian crossing design such as bump out's would do a lot to make pedestrians safer.



Contact information (optional): Charlotte Goldman charlottegoldman507@gmail.com
Name e-mail

507 Whittier Street
Home address

Greenways Comment Card

What greenway connection/segment would you like to see as the first priority? Is there a proposed greenway route you feel is missing from the map?

GREENWAY MAP IS GOOD OVERALL! I RECOMMEND
FOCUSING ON CONNECTIONS FIRST, TO ESTABLISH COMPREHENSIVE
ACCESS THROUGHOUT SUDBURY. NOTES AT KEY AREAS.
PRIORITIZE SAFE STREET CROSSINGS. UTILIZE DARKSUN APPROVED
LIGHTING WHERE LIGHTING IS CRITICAL/NEC. PLEASE PURSUE ACCESSA-
BILITY W/ROUTES.

Contact information (optional): BEN BIRAM
Name e-mail
FOA MERCHANTS
Home address

Greenways Comment Card

What greenway connection/segment would you like to see as the first priority? Is there a proposed greenway route you feel is missing from the map?

Excited to have a safe route to future trails at Petit pond.

more Trail along creek is a wonderful long term goal, piece by piece, with bridge(s) where possible (Salamander is)

Contact information (optional): Holly Byram hollycbyram@gmail.com
Name e-mail
1704 merganser
Home address

J

Greenways Comment Card

What greenway connection/segment would you like to see as the first priority? Is there a proposed greenway route you feel is missing from the map?

Trail Along creek, connecting parks is GREAT IDEA
Zig Zag up hill to Emory Key and to Pettr Res
is great.

When these are real be sure to PROMOTE

Contact information (optional):

Brett Dewey

Name

brettdewey@gmail

e-mail

107 Wesley St

Home address

Greenways Comment Card

What greenway connection/segment would you like to see as the first priority? Is there a proposed greenway route you feel is missing from the map?

Ike Maoney - If picnic shelter, then something
wooden ^{or stone} + nice + unique, maybe with a fireplace
~~there~~ not what it looks like in the picture.

Contact information (optional): _____

Name

e-mail

Home address

Choose **ONE** Priority Ball Field Location

- Option 1 - James Street, Enhance Existing Field (7.14 Acres)
- Option 2 - Pine Street (9.02 Acres)
- Option 3 - Oak Street (19.43 Acres)
- Option 4 - Steelhammer Road (17.66 Acres)
- Option 5 - Westfield Street, Behind Robert Frost, Enhance Existing Field (Approximate 7.75 Acres)
- Other, please specify:

What is CFC field size? Is there an area comparable to that?
- Eli

Choose ONE Priority Ball Field Location

Option 1 - James Street, Enhance Existing Field (7.14 Acres)

Option 2 - Pine Street (9.02 Acres)

Option 3 - Oak Street (19.43 Acres)

Option 4 - Steelhammer Road (17.66 Acres)

Option 5 - Westfield Street, Behind Robert Frost, Enhance Existing Field (Approximate 7.75 Acres)

Other, please specify:

option 1 b/c then the kids
can walk to practice from the
schools and the parents don't have
to drive and they can store equipment

Choose ONE Priority Ball Field Location

- Option 1 - James Street, Enhance Existing Field (7.14 Acres)
- Option 2 - Pine Street (9.02 Acres)
- Option 3 - Oak Street (19.43 Acres)
- Option 4 - Steelhammer Road (17.66 Acres)
- Option 5 - Westfield Street, Behind Robert Frost, Enhance Existing Field (Approximate 7.75 Acres)
- Other, please specify:

GOOD ROAD CONNECTION ACCESS
GOOD RESOURCE ACCESS
GOOD EANS ACCESS
Thumbs Up!

Choose ONE Priority Ball Field Location

- Option 1 - James Street, Enhance Existing Field (7.14 Acres)
- Option 2 - Pine Street (9.02 Acres)
- Option 3 - Oak Street (19.43 Acres)
- Option 4 - Steelhammer Road (17.66 Acres)
- Option 5 - Westfield Street, Behind Robert Frost, Enhance Existing Field (Approximate 7.75 Acres)
- Other, please specify:

#4 ^{would} ~~be~~ never ~~going to~~ be sold

Choose **ONE** Priority Ball Field Location

- Option 1 - James Street, Enhance Existing Field (7.14 Acres)
- Option 2 - Pine Street (9.02 Acres)
- Option 3 - Oak Street (19.43 Acres)
- Option 4 - Steelhammer Road (17.66 Acres)
- Option 5 - Westfield Street, Behind Robert Frost, Enhance Existing Field (Approximate 7.75 Acres)
- Other, please specify:

Lots of space & Great Access
Near fields on this side of town

Choose ONE Priority Ball Field Location

- Option 1 - James Street, Enhance Existing Field (7.14 Acres)
- Option 2 - Pine Street (9.02 Acres)
- Option 3 - Oak Street (19.43 Acres)
- Option 4 - Steelhammer Road (17.66 Acres)
- Option 5 - Westfield Street, Behind Robert Frost, Enhance Existing Field (Approximate 7.75 Acres)
- Other, please specify:

Already public overlay. We know it fits (3) ball fields
with at least one soccer (Futbol) field overlaid in
outfield.
Partner w/ YUCA to develop & manage this space.
Kyk

Choose **ONE** Priority Ball Field Location

- Option 1 - James Street, Enhance Existing Field (7.14 Acres)
- Option 2 - Pine Street (9.02 Acres)
- Option 3 - Oak Street (19.43 Acres)
- Option 4 - Steelhammer Road (17.66 Acres)
- Option 5 - Westfield Street, Behind Robert Frost, Enhance Existing Field (Approximate 7.75 Acres)
- Other, please specify:

*great to consider the largest plot of land +
easy access for traveling teams to access.*

Choose **ONE** Priority Ball Field Location

- Option 1 - James Street, Enhance Existing Field (7.14 Acres)
- Option 2 - Pine Street (9.02 Acres)
- Option 3 - Oak Street (19.43 Acres)
- Option 4 - Steelhammer Road (17.66 Acres)
- Option 5 - Westfield Street, Behind Robert Frost, Enhance Existing Field (Approximate 7.75 Acres)
- Other, please specify:

Easiest access with room to grow

Choose ONE Priority Ball Field Location

- Option 1 - James Street, Enhance Existing Field (7.14 Acres)
- Option 2 - Pine Street (9.02 Acres)
- Option 3 - Oak Street (19.43 Acres)
- Option 4 - Steelhammer Road (17.66 Acres)
- Option 5 - Westfield Street, Behind Robert Frost, Enhance Existing Field (Approximate 7.75 Acres)
- Other, please specify:

I love that the Erans Valley (Steelhammer) option would be on the greenway.

Choose **ONE** Priority Ball Field Location

- Option 1 - James Street, Enhance Existing Field (7.14 Acres)
- Option 2 - Pine Street (9.02 Acres)
- Option 3 - Oak Street (19.43 Acres)
- Option 4 - Steelhammer Road (17.66 Acres)
- Option 5 - Westfield Street, Behind Robert Frost, Enhance Existing Field (Approximate 7.75 Acres)
- Other, please specify:

Turf Soccer fields!